
















ADOPTED: 2/27/06 by Ord 461
 AMENDED: 7/24/06 by Ord 466
 AMENDED: 12/27/06 by Ord 471

VENETA ZONING AND FLOODPLAIN

- | | |
|---|--|
|  RURAL RESIDENTIAL |  LIGHT INDUSTRIAL |
|  SINGLE FAMILY RESIDENTIAL-6000 |  INDUSTRIAL-COMMERCIAL |
|  SINGLE FAMILY RESIDENTIAL-8000 |  MEDIUM INDUSTRIAL |
|  GENERAL RESIDENTIAL |  PUBLIC FACILITIES & PARKS |
|  RESIDENTIAL-COMMERCIAL | |
|  COMMUNITY COMMERCIAL | |
|  HIGHWAY COMMERCIAL | |
|  City Limits / Urban Growth Boundary (UGB) |  /GW- Greenway |
| |  /SDP-Specific Development Plan |
| |  100 Year Floodplain |

Map Produced by City of Veneta
 Last Updated April 2007

0 750 1,500 3,000 Feet